

# RHODE ISLAND ICE RINKS

## 1. Cranston Veterans Memorial Ice Rink

900 Phenix Avenue  
Cranston, RI

### Directions from Worcester, MA area via Route 146

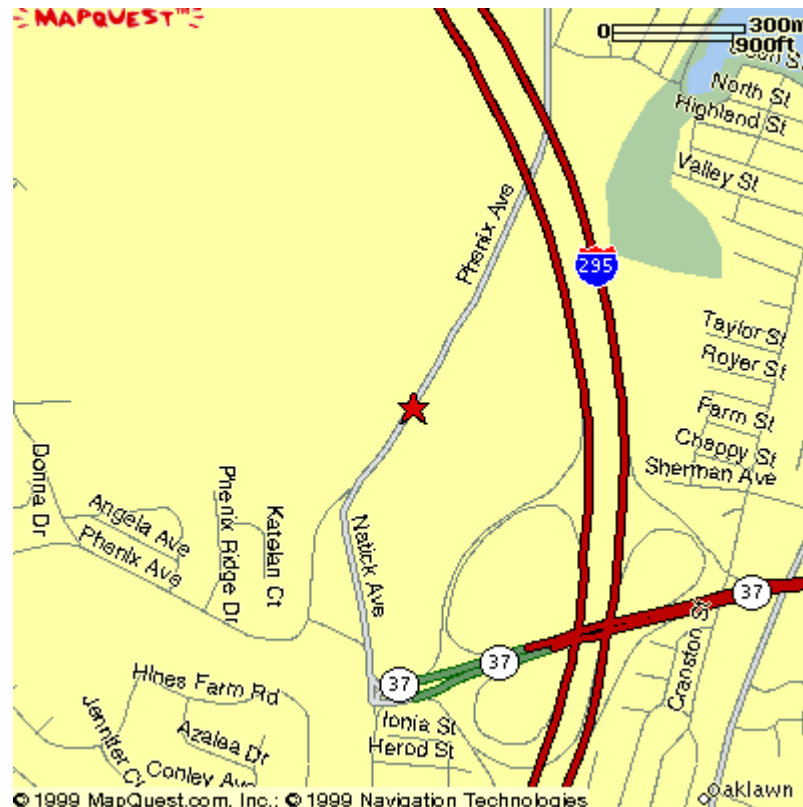
Proceed south into Rhode Island to the Route 295 intersection. Head south (that's the first exit ramp on the right as you approach the 295 cloverleaf). Proceed south to the Phenix Avenue exit (about 14 miles). At the end of the ramp, go up to the traffic light (Phenix Avenue). Turn right. Rink is ½ mile up the road, on the right.

### Directions from the south, via Route 95

Merge left onto Route 295 and proceed to the Phenix Avenue / Route 37 exits. Go under Route 37 and take the exit that heads towards Phenix Avenue. Go to the traffic light (Phenix Avenue). Turn right. Rink is ½ mile up the road, on the right.

### Directions from Boston

Take Route 95 south to Route 295 in Attleboro, head south. Proceed to the Phenix Avenue exit (about 18.7 miles from Route 95). At the end of the ramp, go up to the traffic light (Phenix Avenue). Turn right. Rink is ½ mile up the road, on the right.



2. **Austin T. Levy Arena**  
East Avenue (behind Burrillville High School)  
Harrisville, RI

Directions from Worcester, MA area via Route 146

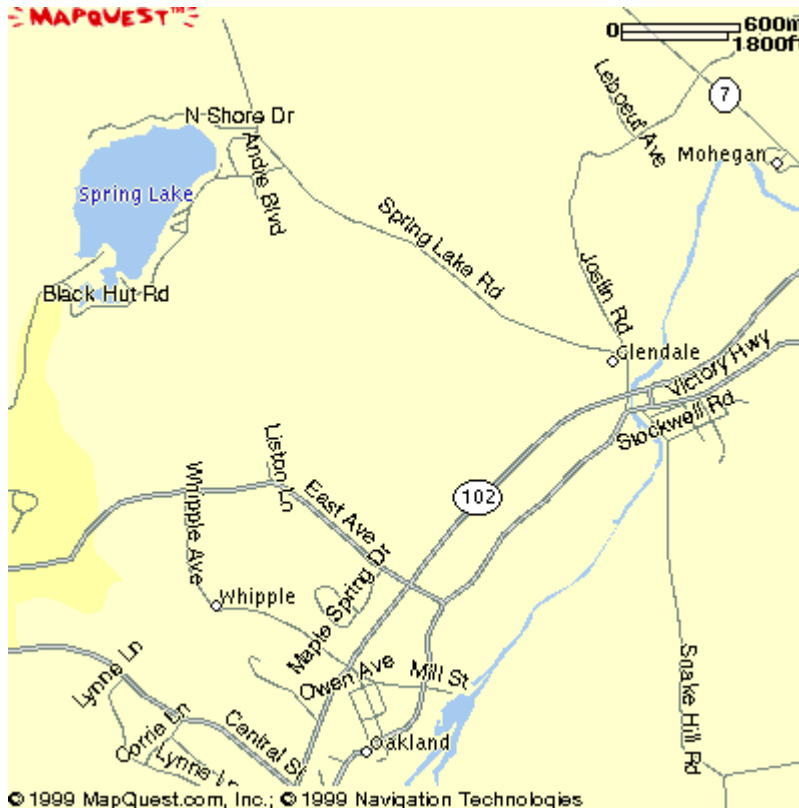
In Uxbridge, MA take Route 98 to the center of Harrisville, RI. This is about 7 miles. At the stop sign aside of the Town Hall, proceed straight onto Route 107 (don't turn to the right onto Route 107). In a couple of hundred yards, 107 turns to the left onto East Avenue. Proceed over the river/bridge and go ¾ mile. Burrillville High School is on the right, just as you start up the hill. Go up the driveway, then to the left of the traffic rotary into the large parking lot there. The rink is all the way behind the school complex.

Directions from the south, via Route 146

Follow the Route 146 signs "To Worcester" up to the "Slatersville/Forestdale" exit, which is still in Rhode Island. Go to the end of the ramp, turn right. Go to the end of that road (a couple of hundred feet). Turn left onto Route 146A. Proceed to the traffic light where Route 102 begins (by going straight through the intersection). Route 146A turns to the right. Slatersville Plaza is in the far left corner, and a convenience store is in the far right corner. Continue straight through the light onto Route 102. Go to the third (?) traffic light, East Avenue/Route 107 (4.4 miles), and turn right. When the road curves sharply to the left and starts downhill, Burrillville High School's driveway is about ¾ of the way down the hill on the left. Go up the driveway, then to the left of the traffic rotary into the large parking lot. The rink is all the way behind the school complex.

Directions from Boston

Take Route 95 south to Route 295 in Attleboro, head south. Proceed to Route 146 and head north. Follow the same directions as "From the south" in the paragraph above.



**3. Dennis M. Lynch Arena**

Dexter Street  
Pawtucket, RI

Directions from Massachusetts

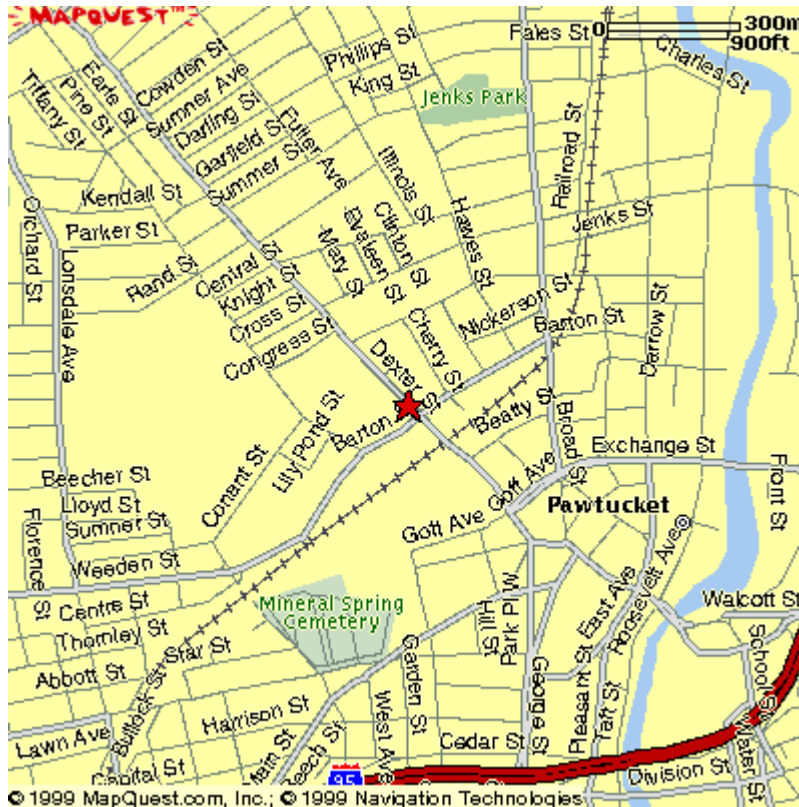
Take Route 95 south to exit 29 to the stop sign. Turn right onto Fountain Street. Go to the end. Turn right onto Exchange Street. Go to 5<sup>th</sup> traffic light. Turn right onto Dexter Street.

Directions from the south

Take Route 95 North to exit 29. At the end of the ramp, turn left onto Broadway Street. Go to the first light. Turn onto Exchange Street heading west. Then go to the fifth traffic light. Turn right onto Dexter Street.

Directions from Route 146

Take Route 146 to the Mineral Spring Avenue Exit. Head east to Pine Street (about 2.2 miles) and take a left. Follow to Goff. Take a right. Then take a left on Dexter Street.



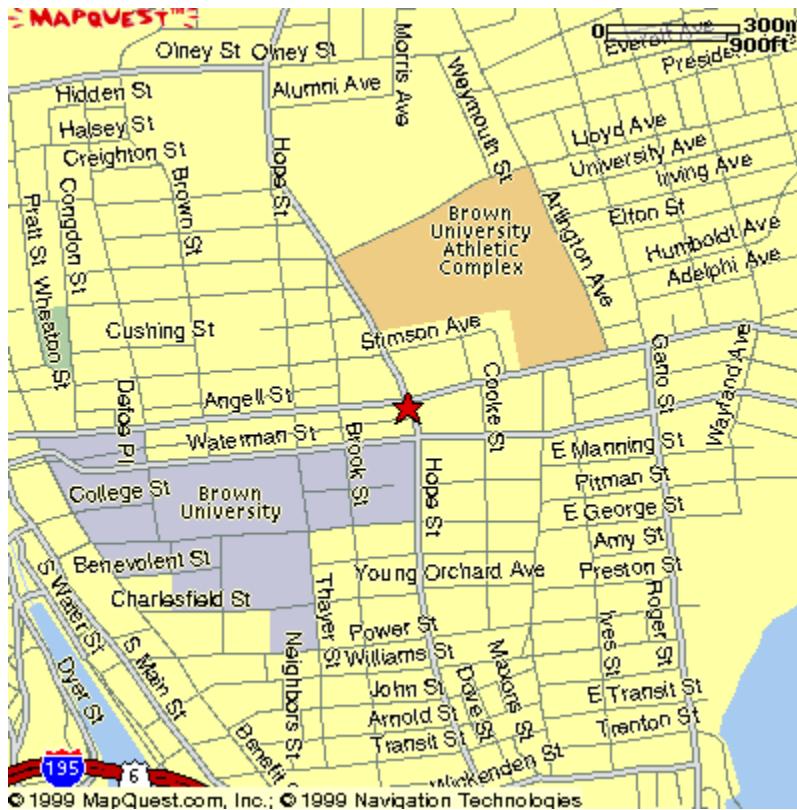
4. **Brown University**  
Providence, RI

Directions from Route 95

Take 195 east. Take India Street exit. At the bottom of ramp take a right onto Gano Street. Follow for three lights. Take a left onto Angell Street. At first light go right onto Hope. Rink is ½ mile on right.

Directions from 195 West

Take Gano Street exit. At the bottom of the ramp go right onto Gano Street. Follow for three lights. Take a left onto Angell Street. At first light go right onto Hope. Rink is ½ mile on right.



5. **Brother Adelard Arena**

Mount Saint Charles Academy  
Logee Street  
Woonsocket, RI

Directions from Worcester, MA area via Route 146

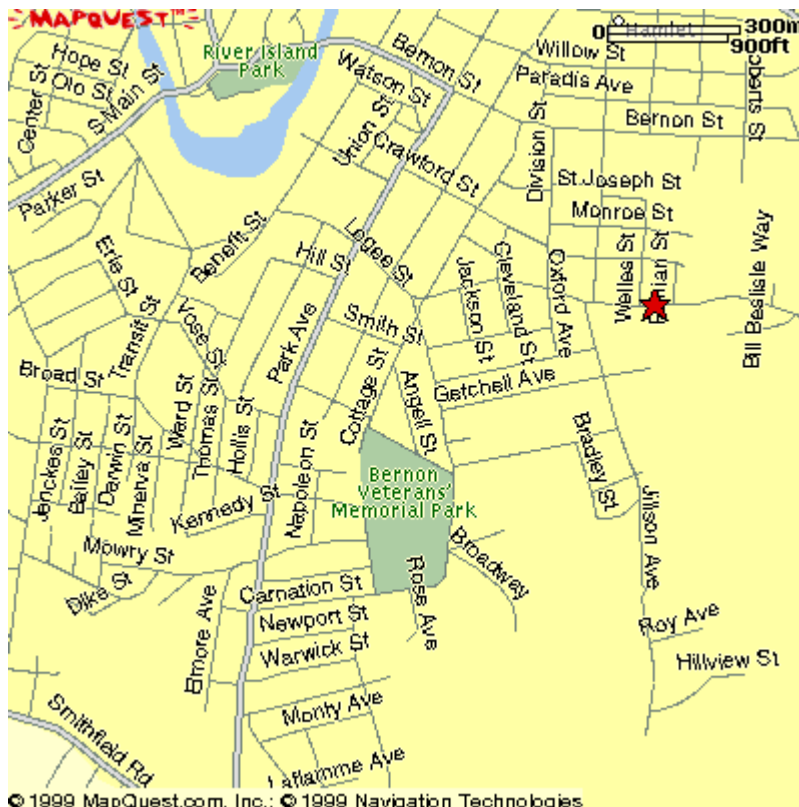
In Rhode Island, take the “Slatersville/Forestdale, Route 146A” exit. At the end of the ramp, turn left onto Route 146A. Proceed for 2.2 miles to Park Square, which is a “T” intersection made by Park Avenue coming in from the left. Turn left onto Park Avenue. Proceed to the traffic light at Logee Street, halfway down the hill (about 9/10 mile from the start of Park Avenue). Turn right onto Logee, go 2/3 mile. Rink is on the left, halfway down the steep hill.

Directions from the south via Route 146

Proceed north until you get to the fork in the highway at which Route 146 bears to the left “To Worcester” and Route 146A bears to the right “To Woonsocket.” Bear to the right. Proceed to the traffic light at Logee Street, halfway down the hill (about 9/10 mile from the start of Park Avenue). Turn right onto Logee, go 2/3 mile. Rink is on the left, halfway down the steep hill.

Directions from Boston

Take Route 95 south to Route 295 in Attleboro, head south. Proceed to Route 146 and head north. Follow the same directions as “From the south” in the paragraph above.



6. **Portsmouth Abbey Ice Rink**

Cory's Lane  
Portsmouth, RI

Directions from Worcester, MA area via Route 146

Proceed south on 146 all the way to Route 95. Continue south but get into the left lane as soon as you can. Left exit onto Route 195, east. Go to Fall River, about a mile beyond the Braga Bridge, take Route 24 south. Get off at Route 114, south (heading towards Newport). Go up to the traffic light at Cory's Lane (within a mile). Turn right. Rink is on the right before you go in the bay.

Directions from the south

Take Route 114 north to the light at Cory's Lane. Turn left. Rink is on the right. Driving into the bay would indicate that you passed the rink.

Directions from Boston

Take Route 24 south. Continue through Fall River and over the Tiverton Bridge. Get off at Route 114, south (heading towards Newport). Go up to the traffic light at Cory's Lane (within a mile). Turn right. Rink is on the right before you go in the bay.



7. **Rhode Island Sports Center (NRI)**

Route 146

North Smithfield, RI

Directions from Worcester, MA via Route 146

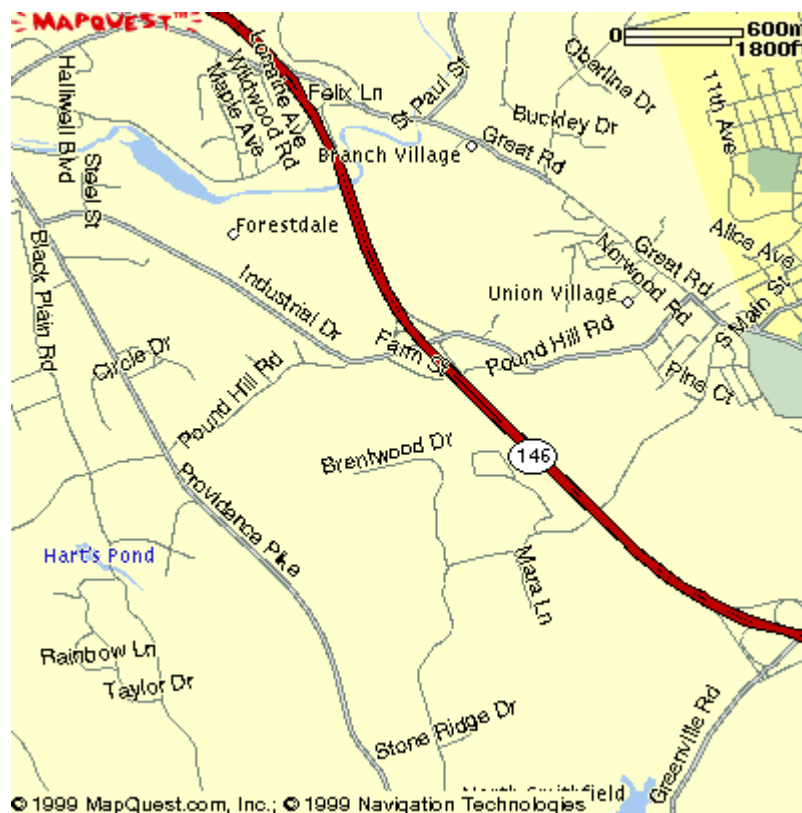
Proceed south into Rhode Island until you approach the Route 295 intersection. Enter the traffic cloverleaf following the signs for Boston. As soon as you get on Route 295 heading north, stay in the right lane and immediately take the first exit and head back north on Route 146 (as you start to head north, keep to the left fork and stay on Route 146. Be careful not to go onto Route 99, the right fork.) Use the slow-down lane. (Opposite the Rustic Drive-In Movie Complex). See map.

Directions from the south via Route 146

The rink is located about 1.3 miles beyond the Route 295 intersection on the right. Use the slow-down lane. (Opposite the Rustic Drive-In Movie Complex.) See map.

Directions from Boston

Take Route 95 south to Route 295 in Attleboro, head south. Proceed to Route 146 and head north. As you come off the exit, keep to the left fork and stay on Route 146. Be careful not to go onto Route 99, the right fork. The rink is about 1.3 miles on the right. Use the slow-down lane. If you miss it, go up to the next light, do a U-turn and go back through the Route 295 cloverleaf. (Opposite the Rustic Drive-In Movie Complex.)



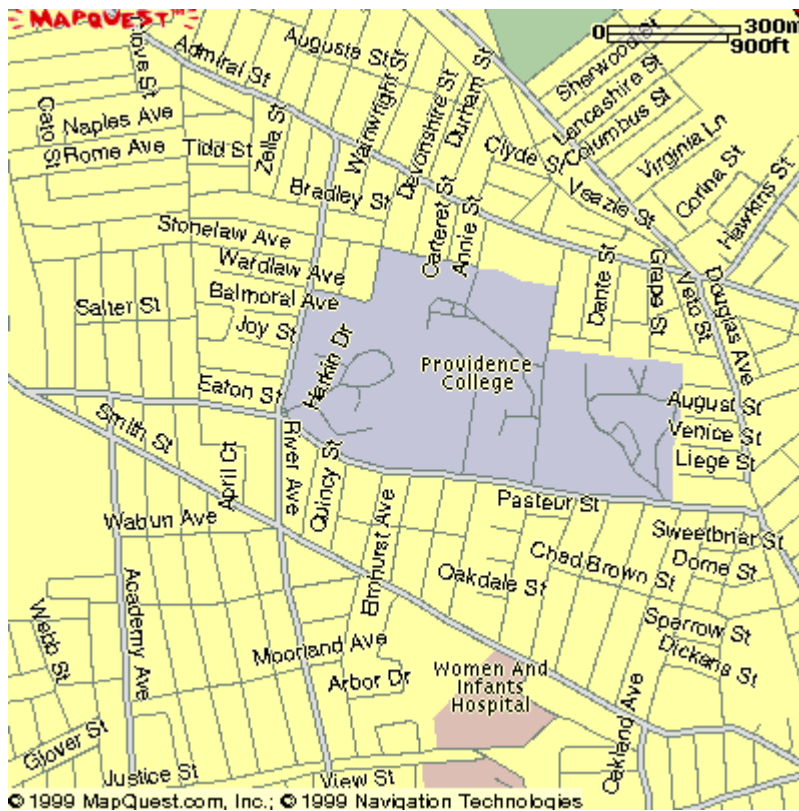
8. **Providence College**  
Providence, RI

Directions from Boston and Points North using Route 95

From Route 95 to Rhode Island, take exit 22 (Downtown/Route 10 and 6 West/Hartford, CT). Bear right off the exit ramp (follow sign toward Routes 10 and 6 West). Immediately get into the right lane at Pleasant Valley Parkway. Proceed along the Parkway (which will change into Raymond, then Oakland Avenue) approximately 7/10 miles to the fifth traffic light at Smith Street. Turn left onto Smith Street (Route 44) and proceed for 6/10 miles to the first set of traffic lights. Take a right onto River Avenue and proceed 2/10 miles to the light at Eaton Street. The gates of the campus will be on your right.

Directions from New York, Southern Connecticut, and Points South

Take Route 95 north to Rhode Island, exit 22 (Downtown/Hartford, CT/Route 10 and 6). Bear left (follow signs toward Routes 10 and 6 west). Take a right off the first exit. Pleasant Valley Parkway. Proceed along the Parkway (which will change into Raymond Street and then Oakland Avenue) approximately 7/10 miles to the fifth traffic light at Smith Street (Route 44). Turn left onto Smith Street (Route 44) and proceed for 6/10 miles to the first set of traffic lights at River Avenue. Turn right onto River Avenue and proceed 2/10 miles to the light at Eaton Street. The gate campus will be on your right.





9. **Smithfield Municipal Rink**

Route 5  
Smithfield, RI

Directions from Worcester, MA area via Route 146

Proceed south into Rhode Island to Route 295 intersection. Head south (first exit ramp on the right as you approach the 295 cloverleaf). Proceed to exit 7B, Route 44 west. Turn right and head north on Route 5. Rink is 1.2 miles up the road on the right.

Directions from the south via Route 95

Merge left onto Route 295 and proceed to exit 7, Route 44 west. Go to the third set of lights, which should be Route 5. Turn right and head north on Route 5. The rink is 1.2 miles up the road, on the right.

Directions from Boston

Take Route 95 south to Route 295 in Attleboro, heading south. Proceed to exit 7B, Route 44 west. Go to the third set of lights, which should be Route 5. Turn right and head north on Route 5. The rink is 1.2 miles up the road, on the right.



## 10. St. George's School

### Directions from North

Take Route 195 west at Fall River (briefly, about ¼ mile). Take Route 24 south again, across Sakonnet River Bridge in Tiverton. Leave Route 24 south at Turnpike Avenue exit for Route 138 south (Middletown and Newport Beaches). Go right on Turnpike Avenue to end. Right at light onto Route 138 south. Follow 138 about 6.7 miles into Middletown to Route 214 (Valley Road). Take a left at traffic light between Wendy's and Shell gas station onto Valley Road. Follow Valley road for 1.5 miles through two lights. Continue ½ mile beyond second light; turn left at "Johnny's Atlantic Beach Club." Proceed up the hill; the main entrance gate to St. George's is on the left just over the crest of the hill; there are tennis courts on both sides of the road.

### From South

Take Route 95 south. Take Route 4 south. Take Route 1 south. Take Route 138 east, across the Newport Bridge. Take the first exit off bridge (marked Scenic Downtown Newport). Take a right at the foot of the exit ramp, go through the first light, turn right at second light onto America's Cup Avenue. Follow America's Cup Avenue through Newport (waterfront). The Red Parrot Restaurant will be on your right; the road will bear left up the hill and become Memorial Boulevard. Follow Memorial Boulevard for two miles, passing beach on right. Leave Route 138A at "Johnny's Atlantic Beach Club" by continuing straight up the hill on First and Second Beach Road (Purgatory Road). Proceed up the hill; the main entrance gate to St. George's is on the left just over the crest of the hill; there are tennis courts on both sides of the road.



**11. West Warwick Civic Center**

Factory Lane  
West Warwick, RI

Directions from Worcester, MA area via Route 146

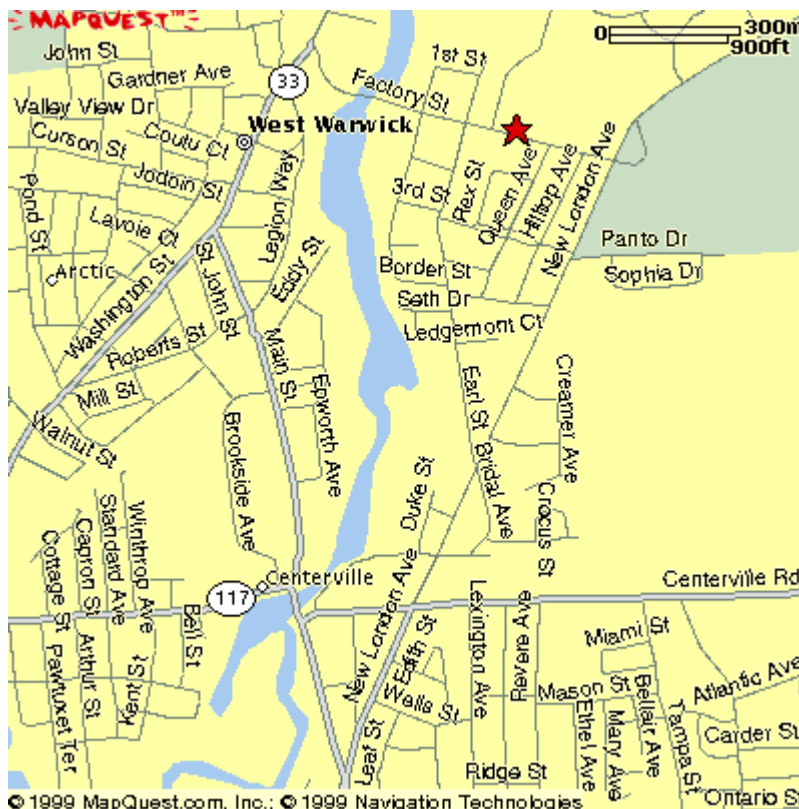
Proceed south into Rhode Island to the Route 295 intersection. Head south on Route 295. Go all the way to Route 95 and continue south. Just over a mile after getting on Route 95 south, take the exit for Route 117 west. The 7<sup>th</sup> or 8<sup>th</sup> traffic light will be New London Avenue. Take a right on New London Avenue. Near the top of the hill, you'll see Factory Lane and the sports complex. The ice rink is the building on the left.

Directions from the south via Route 95

In Rhode Island, take the exit for Route 117 west. The 7<sup>th</sup> or 8<sup>th</sup> traffic light will be New London Avenue. Take a right on New London Avenue. Near the top of the hill, you'll see Factory Lane and the sports complex. The ice rink is the building on the left.

Directions from Boston

Take Route 95 south into Rhode Island and proceed to Route 117 west (about 17 miles from the state line). The 7<sup>th</sup> or 8<sup>th</sup> traffic light will be New London Avenue. Take a right on New London Avenue. Near the top of the hill, you'll see Factory Lane and the sports complex. The ice rink is the building on the left.



12. **William Thayer Arena**

Sandy Lane  
Warwick, RI

Directions from the south via Route 95

In Rhode Island take the exit for Route 117 east. Stay on Route 117 east to Sandy Lane (just over 3 miles from Route 95). At that point (after Newport Creamery), Route 117 curves to the right and there's a 4-way intersection with a left turn lane onto either Strawberry Field Road (a 90 degree left turn) or onto Sandy Lane, which angles slightly to the left as you sit in the left turn lane on Route 117. Take Sandy Lane. The rink is a few hundred yards along Sandy Lane, on the left.

Directions from North

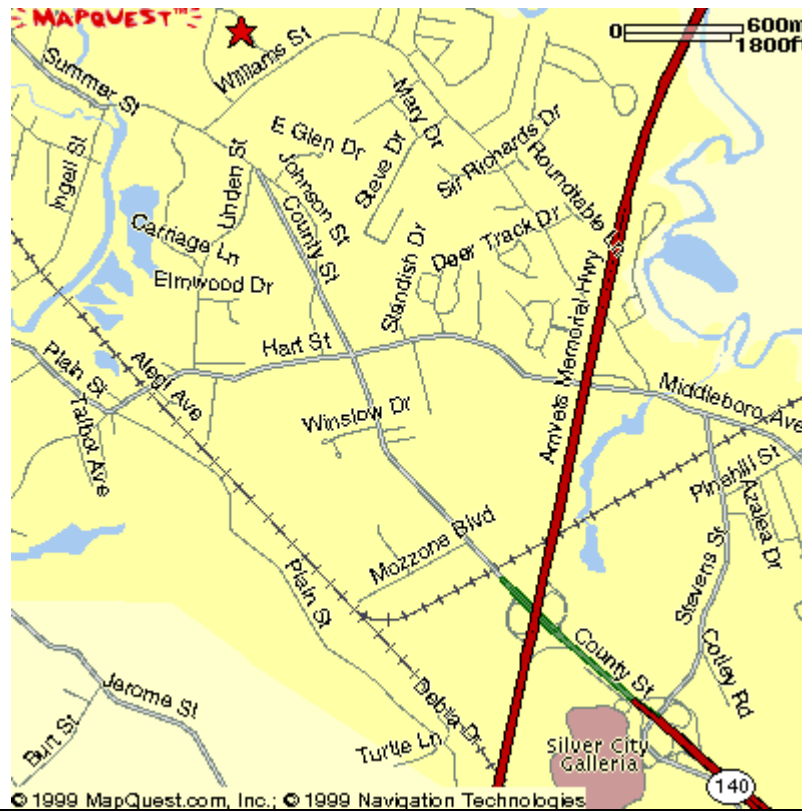
Take Route 95 south into Rhode Island and proceed to the Route 113 east exit (4<sup>th</sup> exit beyond the prison, south of Providence, 3 exits beyond the Green Airport Connector). Follow 113 through various intersections, over the bridge, by the south end of the airport, to the end. Route 113 ends at Route 117. Turn left onto Route 117. About ½ mile along that road (just after Newport Creamery), Route 117 curves to the right and there's a 4-way intersection with a left turn lane onto either Strawberry Field Road (a 90 degree left turn) or onto Sandy Lane, which angles slightly to the left as you sit in the left turn lane on Route 117. Take Sandy Lane. The rink is a few hundred yards along Sandy Lane, on the left.



## SOUTHEASTERN MASSACHUSETTS RINK LOCATIONS

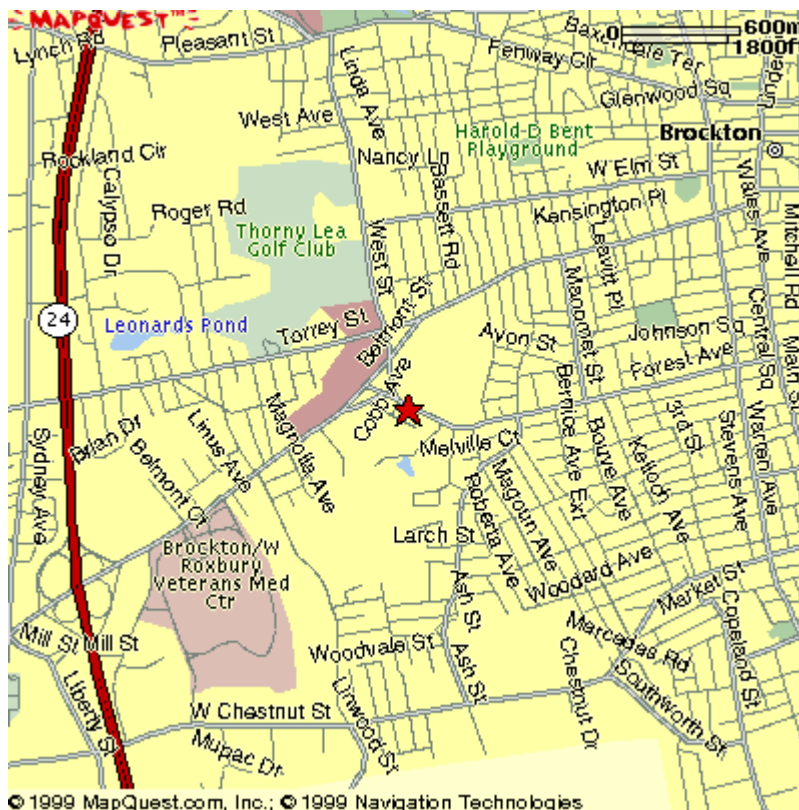
### 1) Alexio Rink (Taunton)

The Alexio Rink is located in Taunton, MA and is the home rink for the Attleboro Bombardiers. Route 24 north to Route 140 west. Stay on Route 140 west toward center of Taunton. Take a right off Route 140 when you see the signs for Taunton High School. Once you take that right you will take your first left and the rink will be ¼ mile down on your right hand side.



**2) Asiaf Rink (Brockton)**

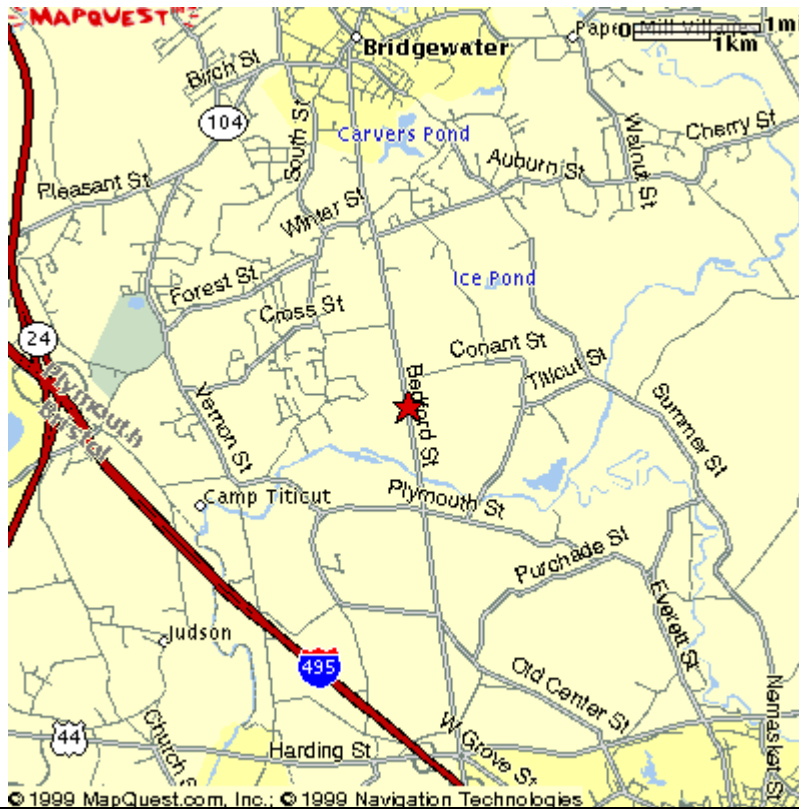
The Asiaf Rink is located in Brockton, MA and is the home rink for the Brockton Boxers. Route 24 north to Route 123 exit. Bear right off exit and rink is one mile down on the right side, directly behind Brockton High School.



---

### **3) Bridgewater Ice Arena**

Take Route 24 north to Route 44 east. Follow Route 44 east to the rotary and go  $\frac{3}{4}$  of the way around the rotary and take Route 18 north. Stay on Route 18 into Bridgewater and the rink will be on your left side shortly thereafter.



#### 4) Driscoll Rink

The Driscoll Rink is located in Fall River, MA and is the home rink for the Durfee High Hilltoppers. Route 24 to exit 5 (President Avenue), off exit keep right onto President Avenue. Go past McDonald's and take a right at the lights onto Elsbree Street. The rink is 200 yards down on the left side, directly across from PaPa Ginos.





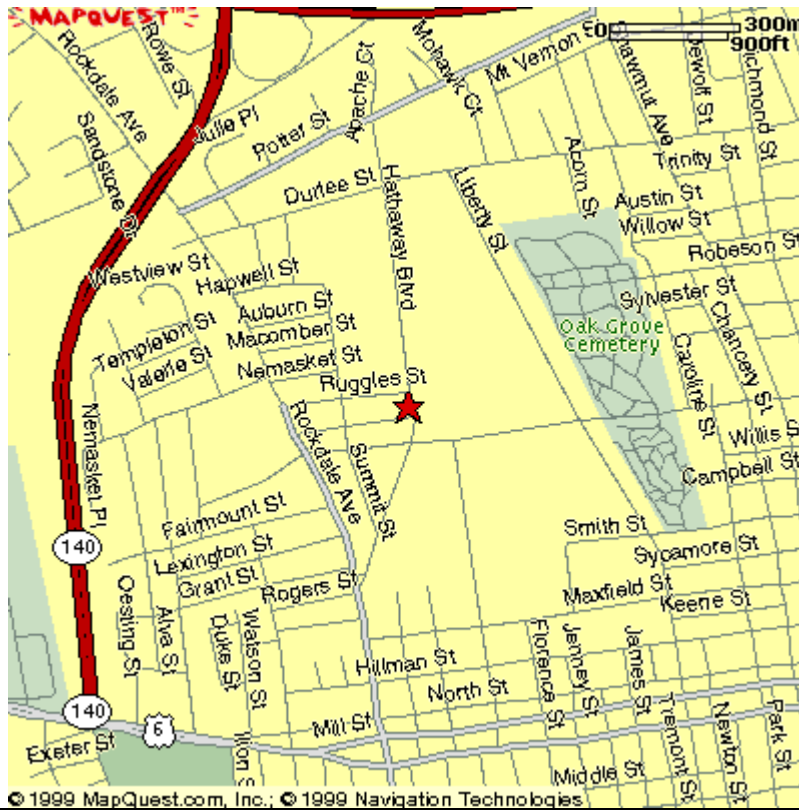
**5) Gallo Arena (Bourne)**

Gallo Arena is located in Bourne, MA. Go over the Bourne Bridge and circle  $\frac{3}{4}$  of the way around the rotary and take a right. The rink is about  $\frac{3}{4}$  mile down on your left side.



**6) Hetland Rink**

The Hetland Rink is located in New Bedford, MA and is the home rink for the New Bedford Whalers. Route 195 eats to Route 140 south. At the end (Route 6) take a left. At the lights take a left onto Rockdale Avenue. At the fork in the road bear right onto Hathaway Boulevard. At second stop sign you will see the rink on your right side, right next to New Bedford High School.



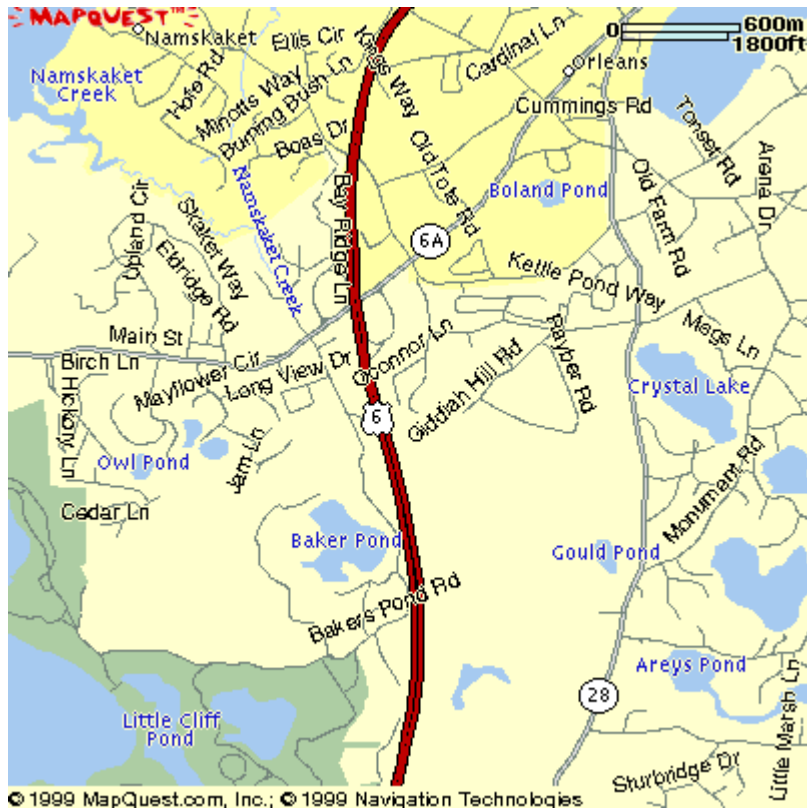
**7) LoConte Rink (Medford)**

The home rink for the Medford Mustangs. Route 93 north to Route 16 east. The rink is next to Meadow Glen Mall.



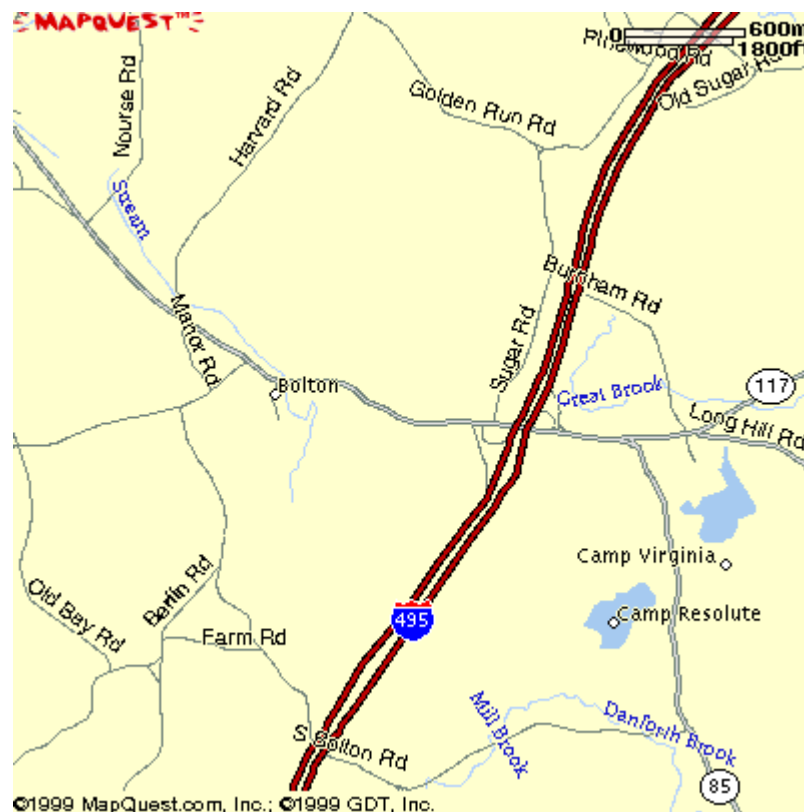
**8) Moore Rink (Orleans)**

The Moore Rink is the home rink for Nauset High School. Once you cross the Sagamore Bridge, you take exit 12 off Route 6. You then take a right at the end of the ramp, go to the lights and take a right. Immediately take a right to Lots Hollow Road. ¼ Mile on the right is O'Connor Way and the rink is on the left side of the road.



**9) Navin Rink (Marlboro)**

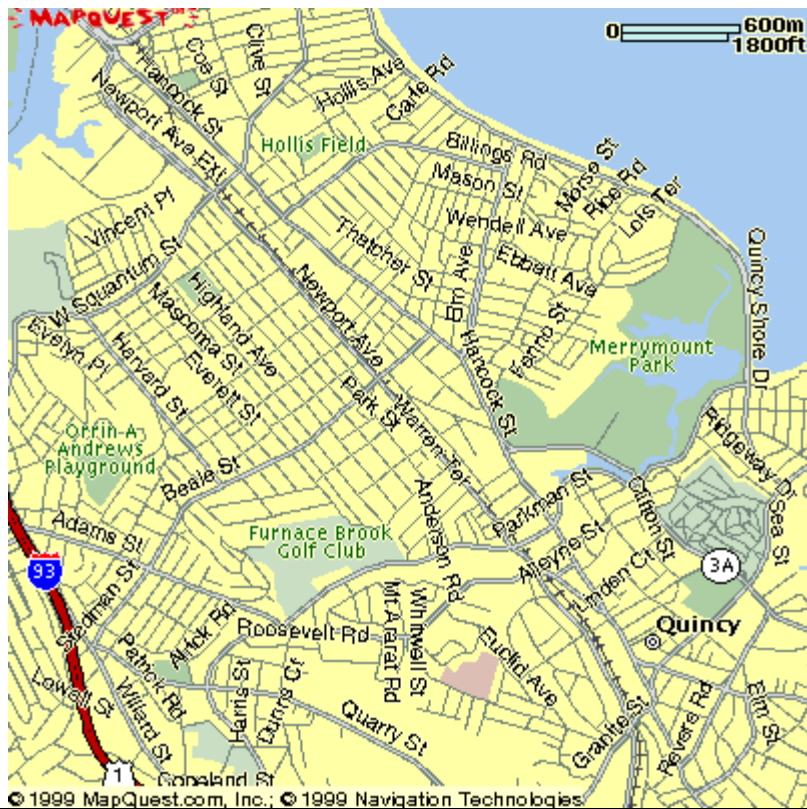
The Navin Rink is located in Marlboro, MA and is the home rink of Ashland High School. Take Route 495 north to exit 25A (290 Extender) to Route 85. Turn right at Pub 99 Restaurant. Go one mile down the road and the rink is on your left.



---

### 10) Quincy Youth Forum

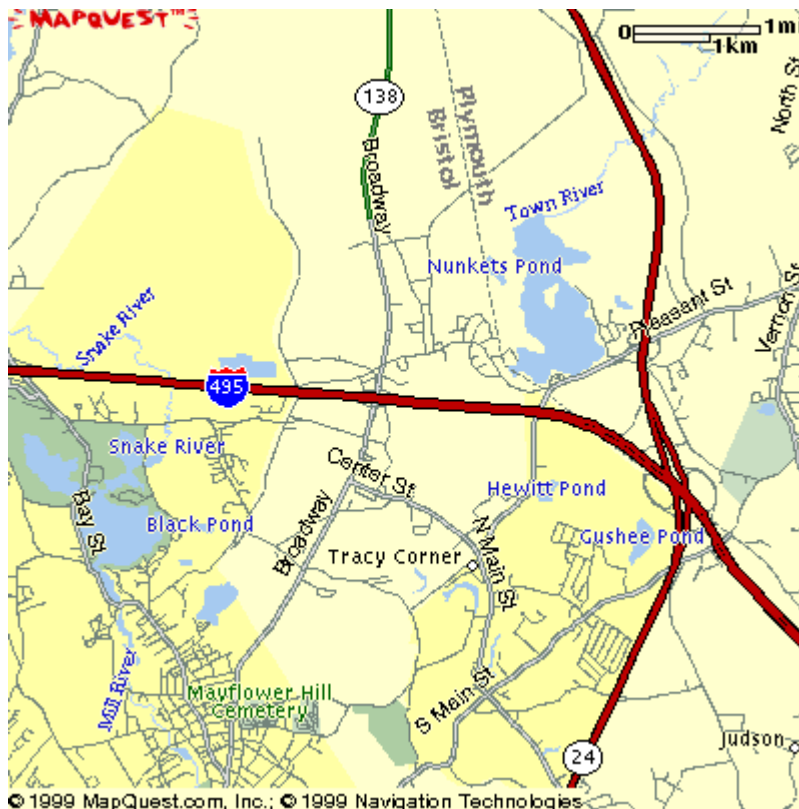
The Quincy Youth Forum is the home rink of the North Quincy Red Raiders. Take Route 93 north to Furnace Brook Parkway, exit 8, all the way to the end. Take a right onto Quincy Shore Drive, go through two sets of traffic lights, and take a left onto Sea Street. Then take your first right across from Dairy Mart.



---

### 11) Raynham Rink

Route 24 north to Route 495 north. Take the Route 138 north exit and take a right at the end of the exit. The rink is located about 1 ½ miles down the road on the left side.



## 12) Somerville Rink

Route 93 north to McGrath Highway to Washington Street. Take right at lights (Dunkin Donuts) Somerville Avenue. Stay right to flashing yellow light; take a left; take first right, which is Somerville Avenue. Rink is on the left after Demoulas Market just outside of Union Square.

